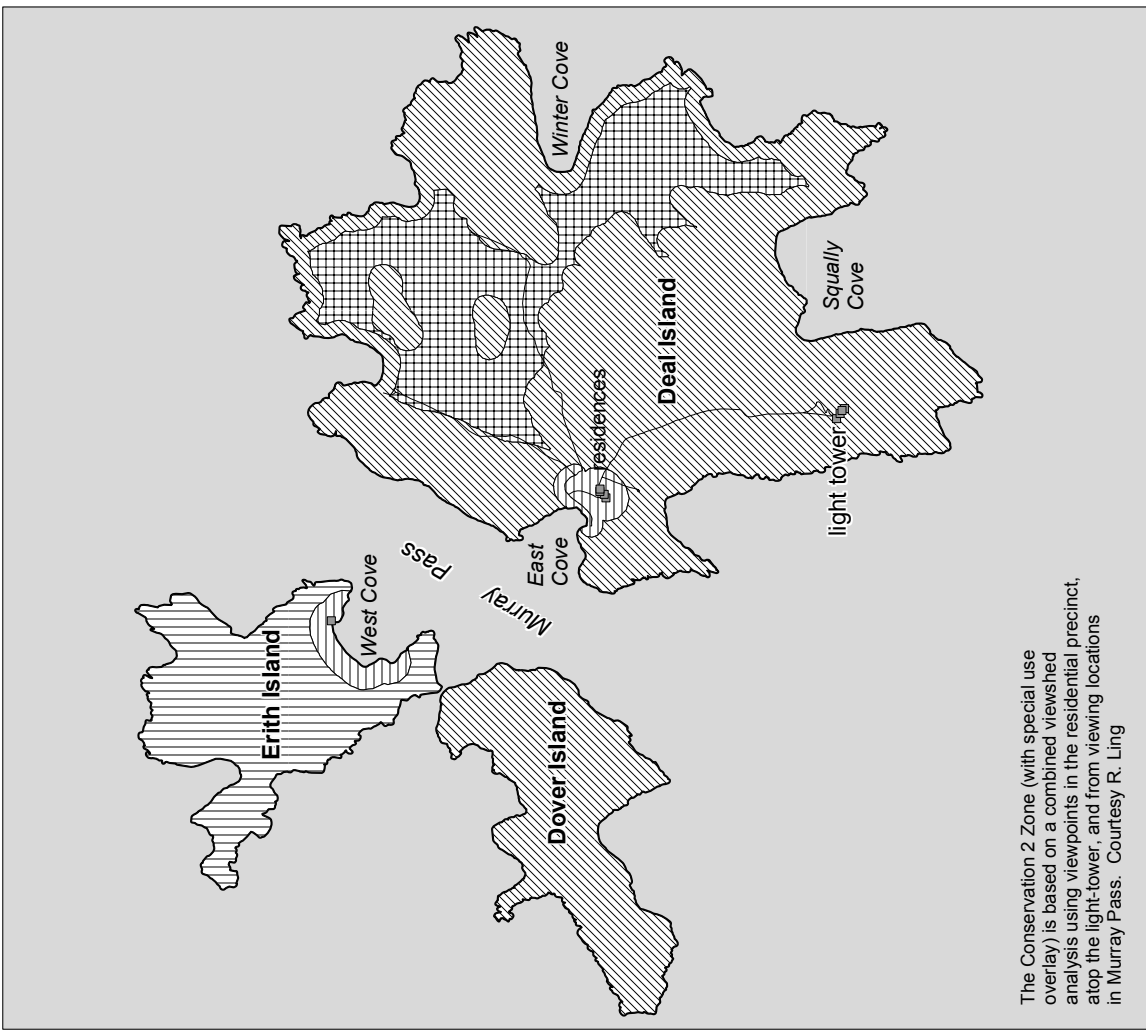
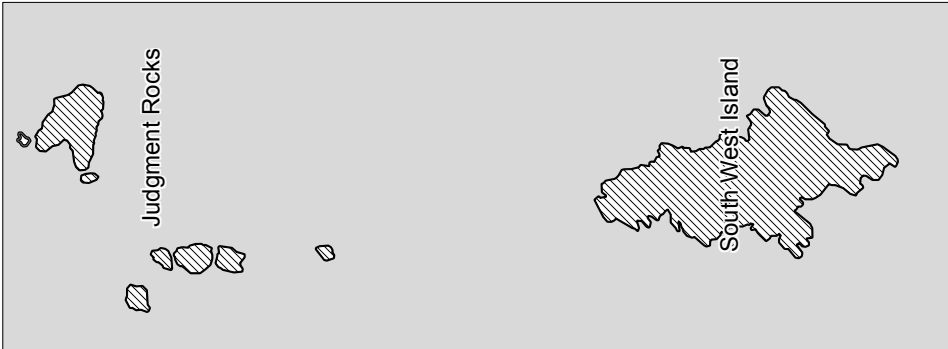
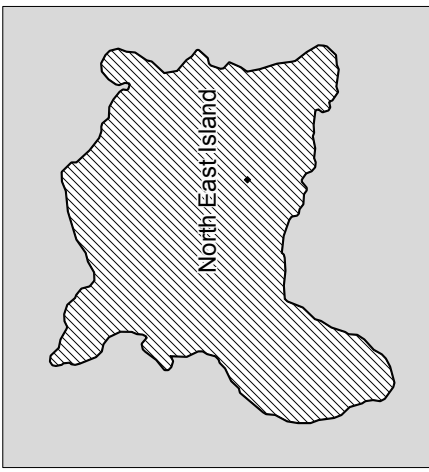


Kent Group National Park





Map 5 - Development Zones



The Conservation 2 Zone (with special use overlay) is based on a combined viewshed analysis using viewpoints in the residential precinct, atop the light-tower, and from viewing locations in Murray Pass. Courtesy R. Ling



ZONES

-  visitor services
-  conservation 2
-  conservation 2 (with special use overlay)
-  conservation 1