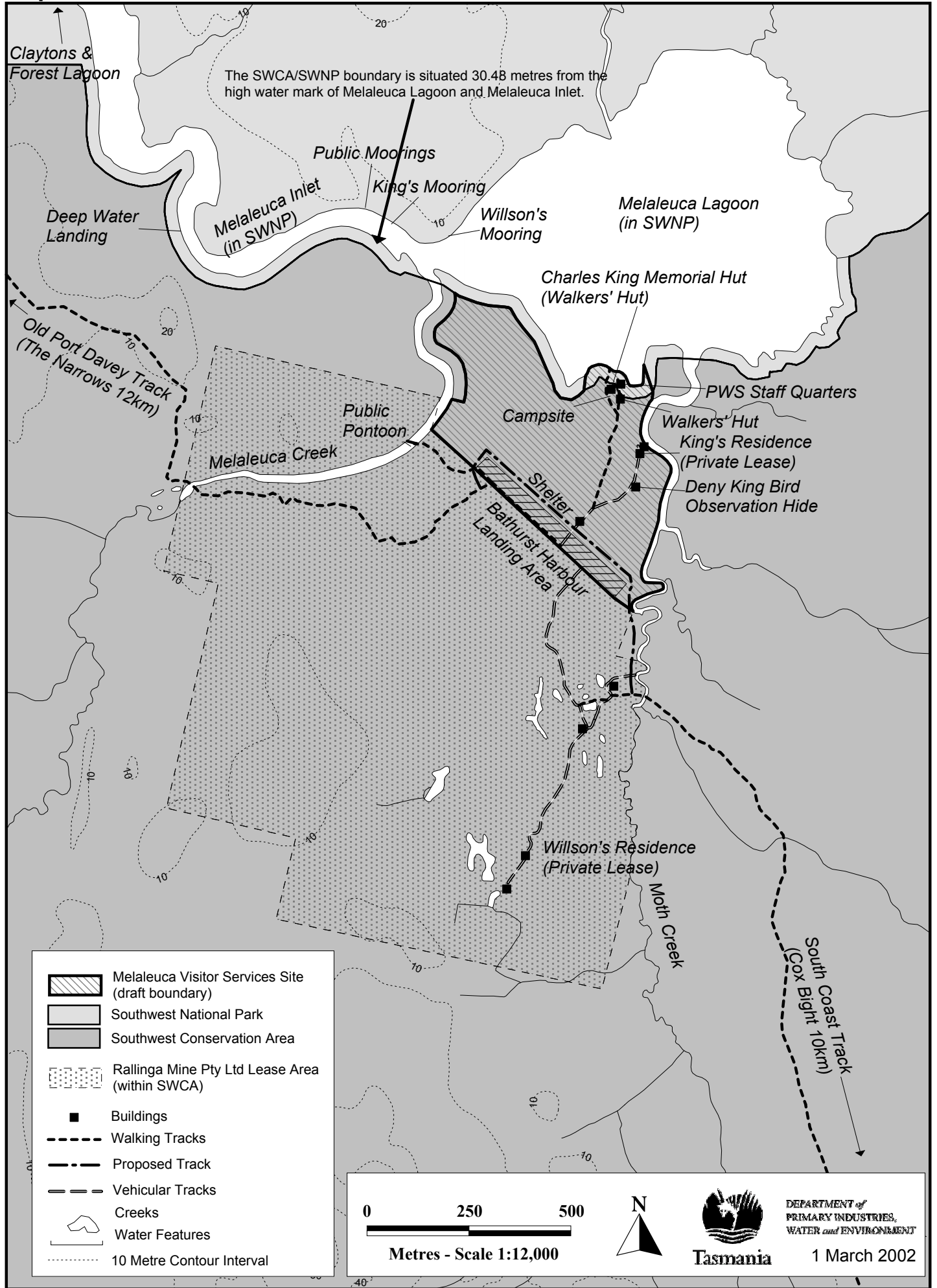













Map 4 - Melaleuca Visitor Services Site





-  Melaleuca Visitor Services Site (draft boundary)
-  Southwest National Park
-  Southwest Conservation Area
-  Rallinga Mine Pty Ltd Lease Area (within SWCA)
-  Buildings
-  Walking Tracks
-  Proposed Track
-  Vehicular Tracks
-  Creeks
-  Water Features
-  10 Metre Contour Interval

0 250 500

Metres - Scale 1:12,000

N

DEPARTMENT of
PRIMARY INDUSTRIES,
WATER and ENVIRONMENT

1 March 2002