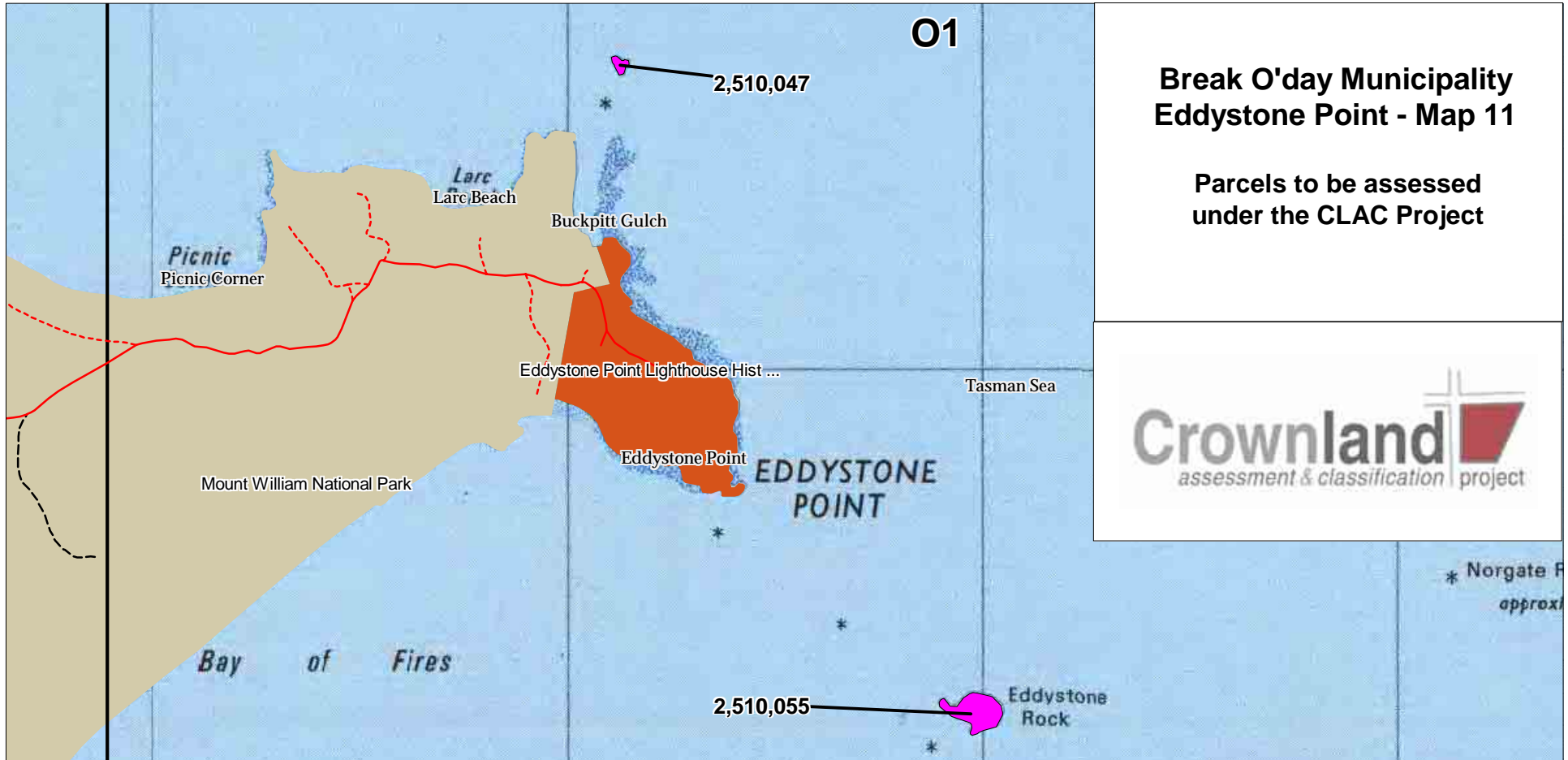






01

Break O'day Municipality Eddystone Point - Map 11

Parcels to be assessed
under the CLAC Project










-  Local Government Area Boundary
-  World Heritage Area Boundary
-  Parcels to be assessed under the CLAC Project
-  Ramsar listed wetland

Public Land Classification

-  Conservation Area
-  Forest Reserve
-  Game Reserve
-  Historic Site
-  National Park
-  Nature Recreation Area
-  Nature Reserve
-  Public Reserve
-  Regional Reserve
-  State Forest
-  State Reserve

Roads

-  Other Sealed Roads
-  Other tracks
-  Ferry
-  Major Arterial Road
-  National/State Highway
-  Railway
-  Vehicular Track

Base Image provided by TASMAR
Base Data supplied by the LIST
www.thelist.tas.gov.au

