











Waratah Wynyard Municipality
Map 1 - Sisters Beach - Boat Harbour
 Parcels to be assessed under the CLAC project

-  Local Government Area Boundary
 -  Parcels to be assessed under the CLAC Project
- Road classes**
-  Major roads
 -  Track
 -  Other sealed roads
 -  Gravel roads
- Public land classification**
-  Conservation Area
 -  Forest Reserve
 -  Game Reserve
 -  Historic Site
 - National Park
 - Nature Recreation Area
 - Nature Reserve
 - Public Reserve
 - Regional Reserve
 - State Forest
 - State Reserve

